

# **SANTOSH**

**Deemed to be University**



**4.1.3 Availability and adequacy of general campus facilities and overall ambience**



# SANTOSH

Deemed to be University  
(Established u/s 3 of the UGC Act, 1956)


## Campus Facilities

S. No	Document	Page No
1.	Girls Hostel	1
2.	Boys Hostel	3
3.	PG Hostel	4
4.	Faculty Residence	4
5.	Staff Quarters	5
6.	Toilet Facility	5
7.	Disability Washroom	6
8.	Sanitary Dispenser	7
9.	Canteen	7
10.	Water Cooler	8
11.	Cafeteria	8
12.	Signages	9
13.	Topography	10
14.	Greenery	11
15.	Solar Panel	12
16.	ETP & STP	13
17.	Biogas Plant	13
18.	CCTV	14
19.	Buses	15
20.	Electric Vehicles	15
21.	Bank	16
22.	Post Office	16
23.	ATM Facility	17
24.	Pharmacy	17
25.	Parking Facilities	18
26.	Boys - Common Room	19
27.	Girls - Common Room	20
28.	Day Care Facility	21
29.	Outdoor Gym	22
30.	Fire Safety	23
31.	Temple	24

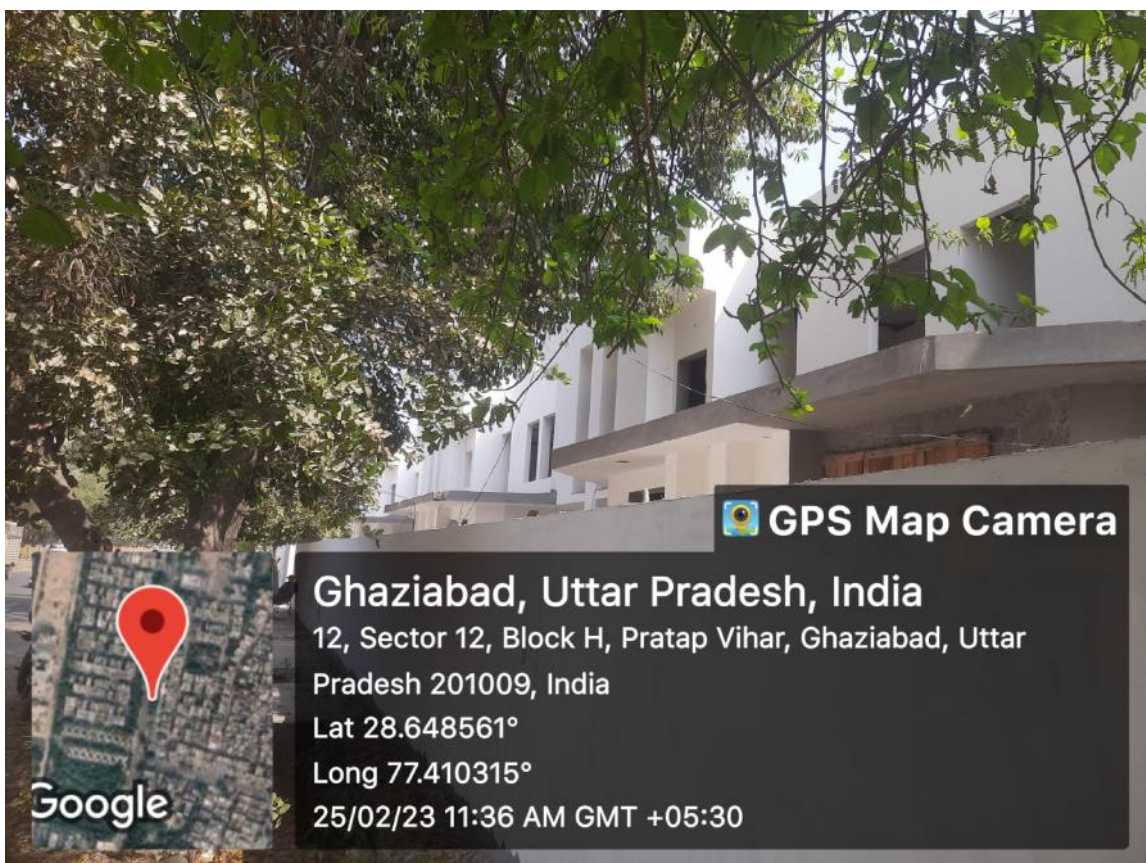
## GIRLS HOSTEL



## RECREATIONAL FACILITIES - GIRLS HOSTEL



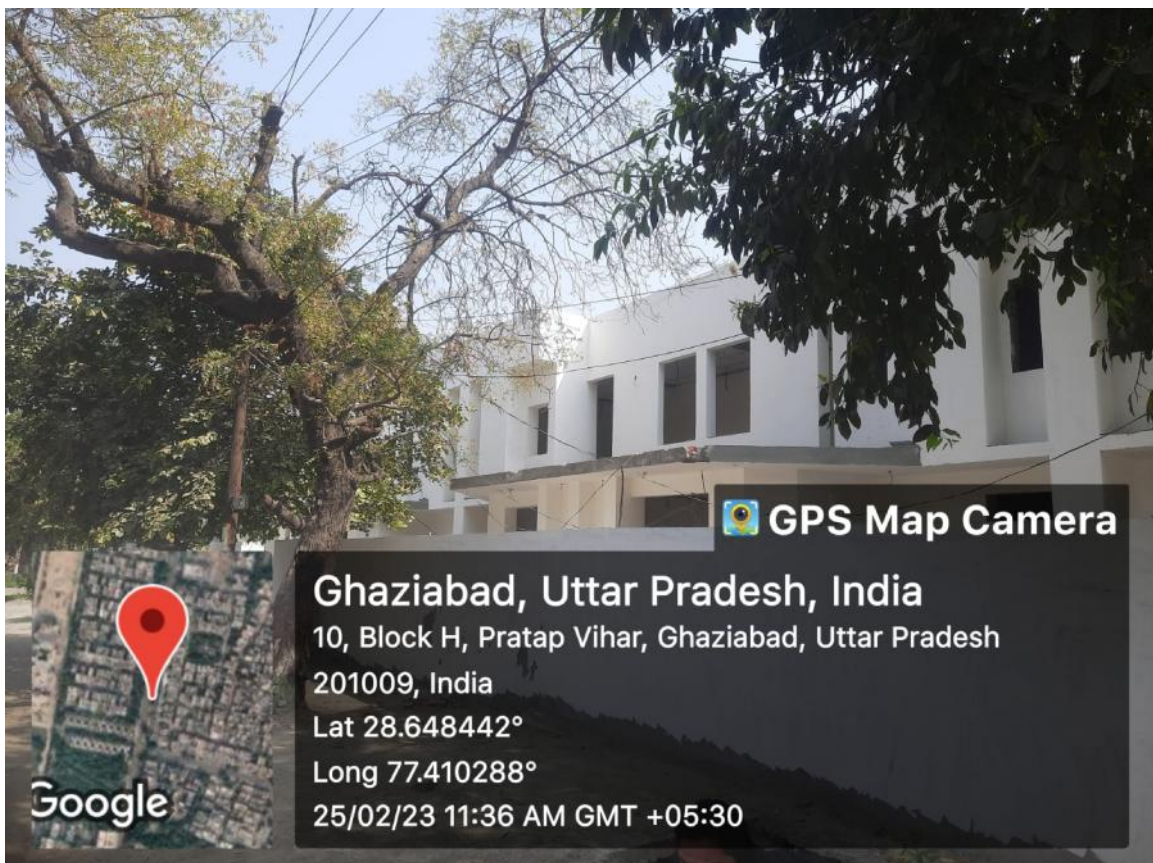
## BOYS HOSTEL



## PG HOSTEL



## FACULTY RESIDENCE



## STAFF QUARTERS



## TOILET FACILITY HOSPITAL



## TOILET FACILITY COLLEGE

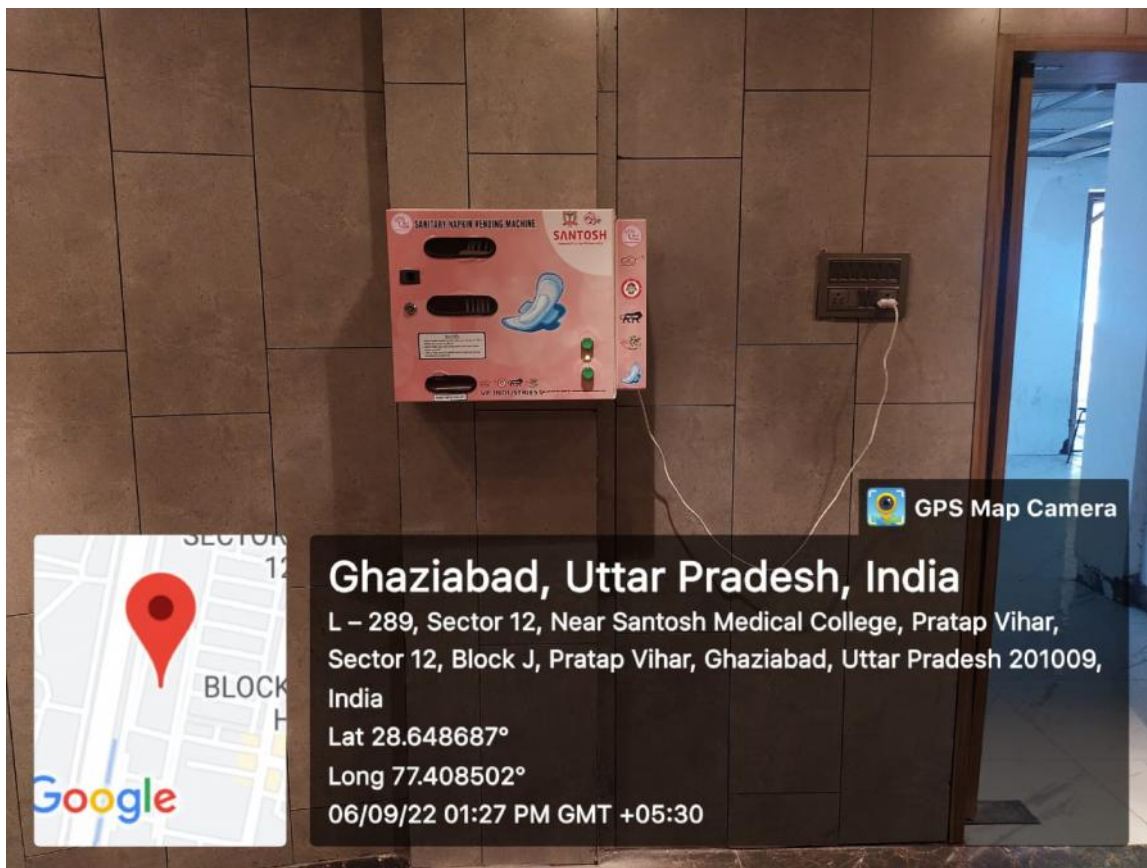


## DISABILITY WASHROOM FACILITY





## SANITARY DISPENSER FACILITY




## CANTEEN



## WATER COOLER



## CAFETERIA



## CAFETERIA - PRICE LIST

**Maggie & Pasta** (MRP/pc.)

Spicy Maggie	45
Spicy Maggie (veg)	45
Spicy Maggie (non-veg)	55
Spicy Maggie (veg) (100g)	45
Spicy Maggie (non-veg) (100g)	55
Spicy Maggie (veg) (200g)	85
Spicy Maggie (non-veg) (200g)	95
Spicy Maggie (veg) (300g)	115
Spicy Maggie (non-veg) (300g)	125
Spicy Maggie (veg) (400g)	145
Spicy Maggie (non-veg) (400g)	155
Spicy Maggie (veg) (500g)	175
Spicy Maggie (non-veg) (500g)	185
Spicy Maggie (veg) (600g)	195
Spicy Maggie (non-veg) (600g)	205
Spicy Maggie (veg) (700g)	215
Spicy Maggie (non-veg) (700g)	225
Spicy Maggie (veg) (800g)	235
Spicy Maggie (non-veg) (800g)	245
Spicy Maggie (veg) (900g)	255
Spicy Maggie (non-veg) (900g)	265
Spicy Maggie (veg) (1000g)	275
Spicy Maggie (non-veg) (1000g)	285

**Sandwiches & Savories** (MRP (Rs.))

Spicy Sandwich	45
Spicy Sandwich (veg)	45
Spicy Sandwich (non-veg)	55
Spicy Sandwich (veg) (100g)	45
Spicy Sandwich (non-veg) (100g)	55
Spicy Sandwich (veg) (200g)	85
Spicy Sandwich (non-veg) (200g)	95
Spicy Sandwich (veg) (300g)	115
Spicy Sandwich (non-veg) (300g)	125
Spicy Sandwich (veg) (400g)	145
Spicy Sandwich (non-veg) (400g)	155
Spicy Sandwich (veg) (500g)	175
Spicy Sandwich (non-veg) (500g)	185
Spicy Sandwich (veg) (600g)	195
Spicy Sandwich (non-veg) (600g)	205
Spicy Sandwich (veg) (700g)	215
Spicy Sandwich (non-veg) (700g)	225
Spicy Sandwich (veg) (800g)	235
Spicy Sandwich (non-veg) (800g)	245
Spicy Sandwich (veg) (900g)	255
Spicy Sandwich (non-veg) (900g)	265
Spicy Sandwich (veg) (1000g)	275
Spicy Sandwich (non-veg) (1000g)	285

**GPS Map Camera**

**Ghaziabad, Uttar Pradesh, India**  
 322, Sector 12, Block H, Pratap Vihar, Ghaziabad, Uttar Pradesh 201009, India  
 Lat 28.648287°  
 Long 77.408638°  
 10/03/23 02:31 PM GMT +05:30

Google

## SIGNAGES

**SANTOSH HOSPITALS**  
**TRUST OF MORE THAN 25 YEARS**

1 Hapur Road  
 Patel Nagar  
 Ghaziabad  
 Meerut Division  
 Uttar Pradesh

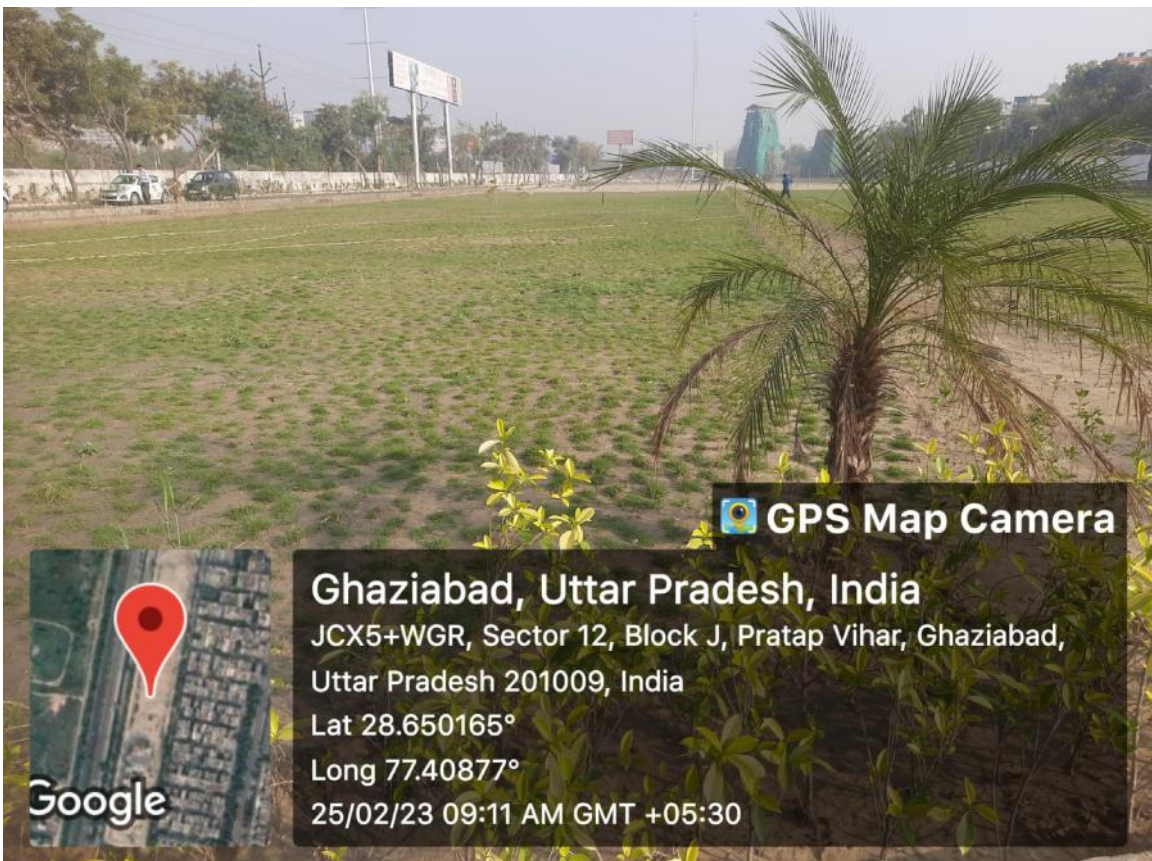
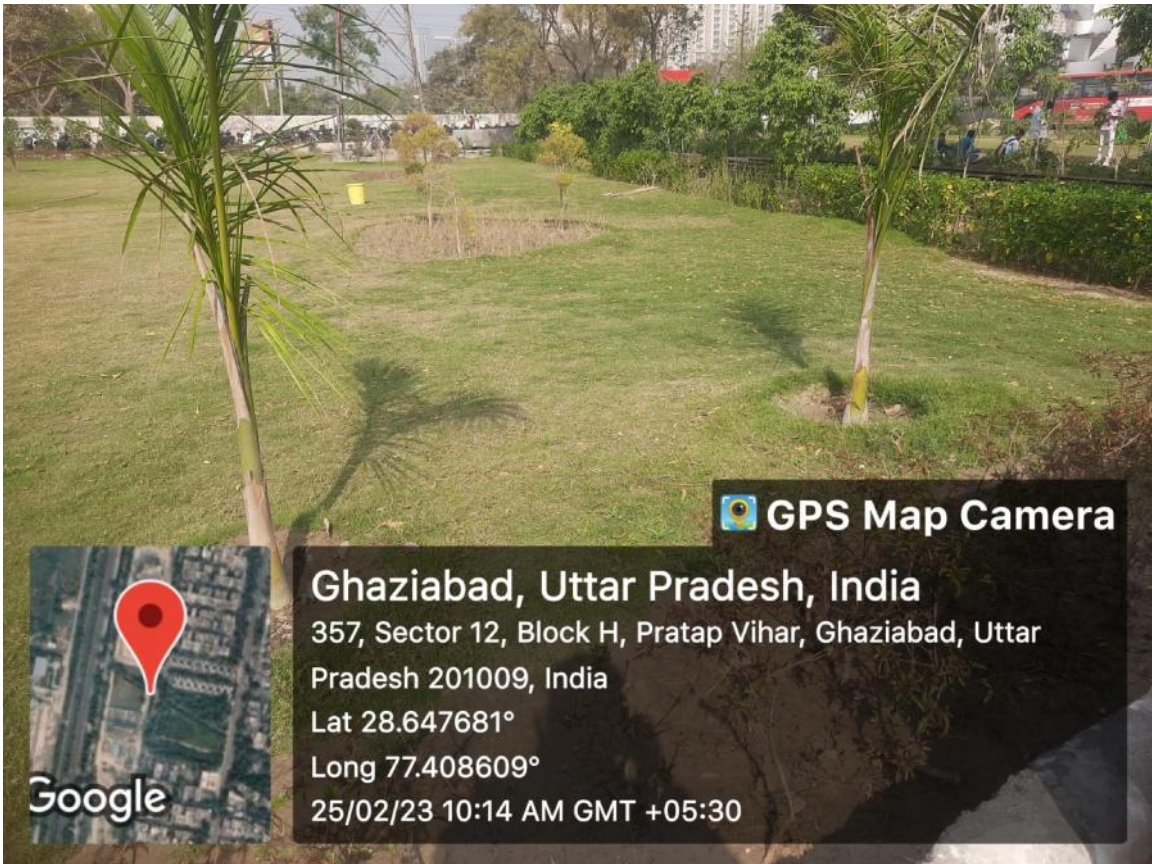
Ambedkar road old Bus stand Santosh Hospital Ghaziabad  
 Feb 16, 2023 18:58:46

Google

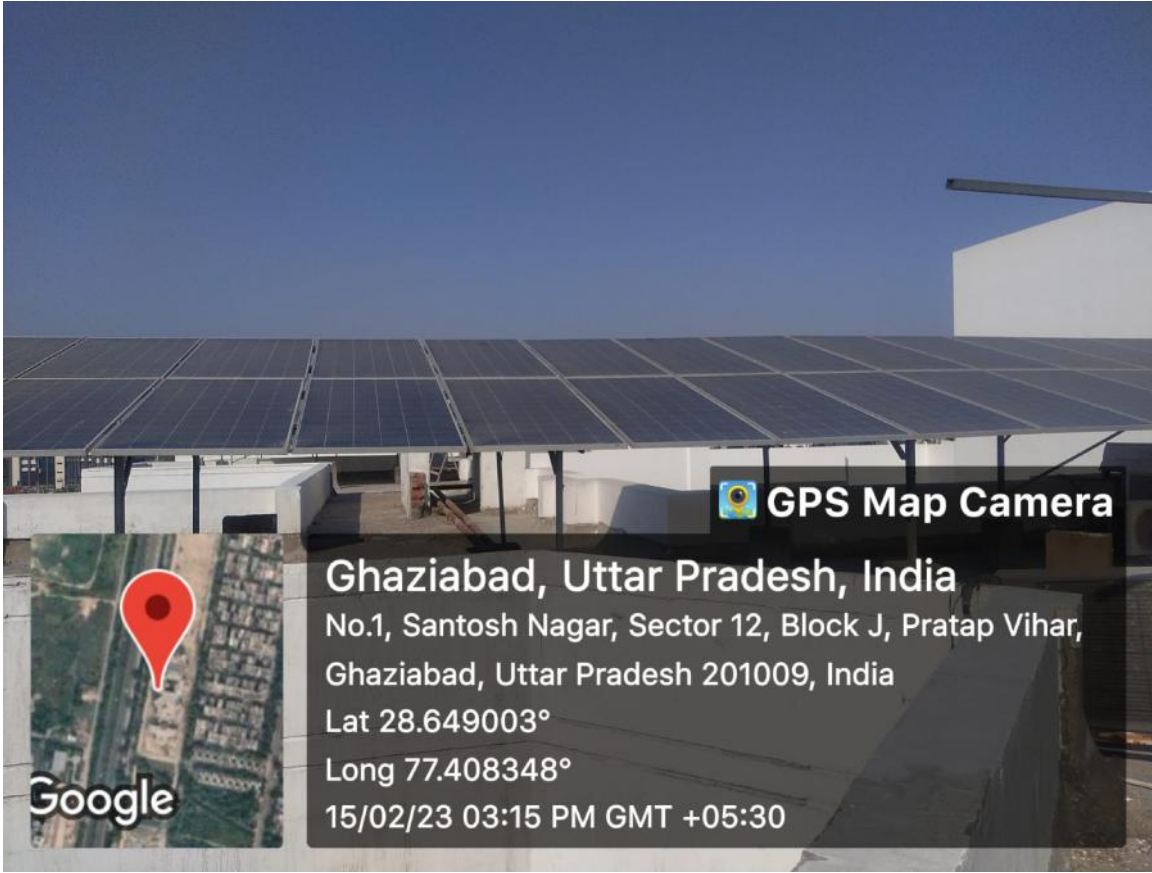
# TOPOGRAPHY



## GREENERY




# SOLAR PANELS



## ETP & STP



 **GPS Map Camera**

**Ghaziabad, Uttar Pradesh, India**

161/4, Sector 12, Block- K, Pratap Vihar, Ghaziabad,  
Uttar Pradesh 201009, India

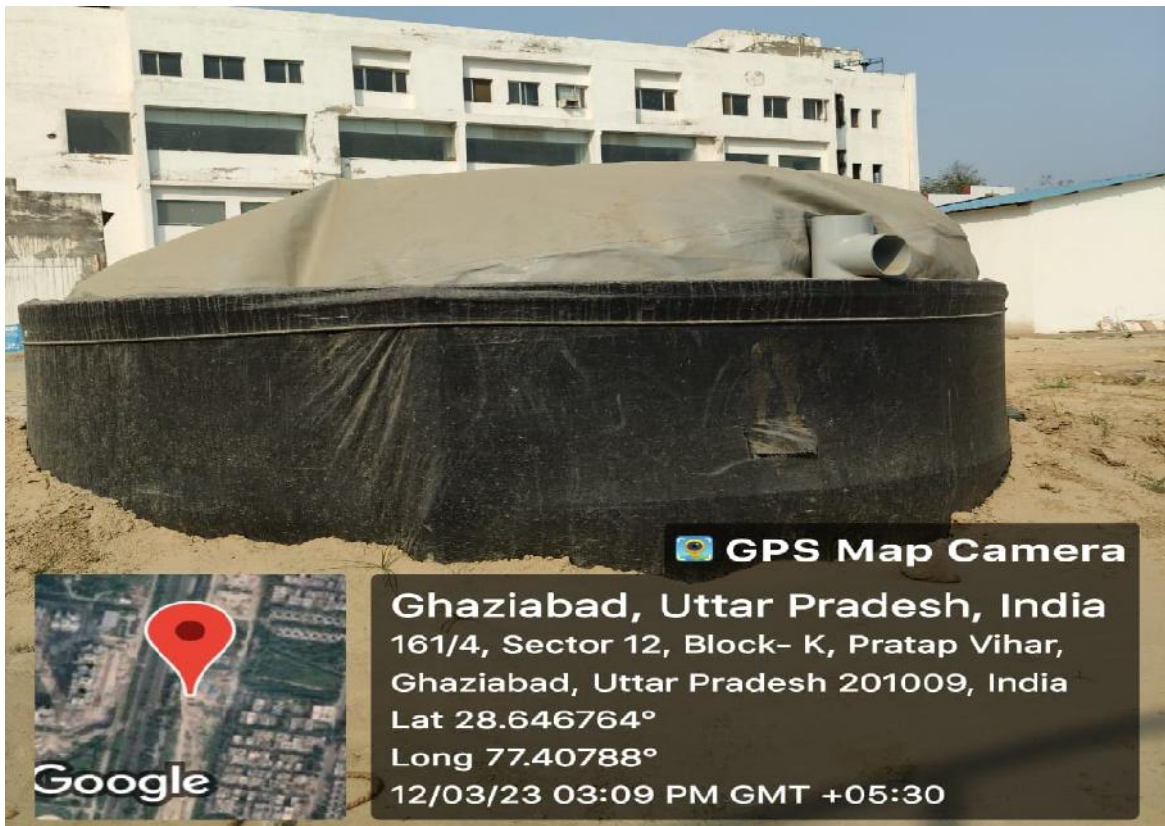
Lat 28.646789°

Long 77.407862°

14/03/23 12:47 PM GMT +05:30

 Google

## BIOGAS PLANT



 **GPS Map Camera**


**Ghaziabad, Uttar Pradesh, India**

161/4, Sector 12, Block- K, Pratap Vihar,  
Ghaziabad, Uttar Pradesh 201009, India

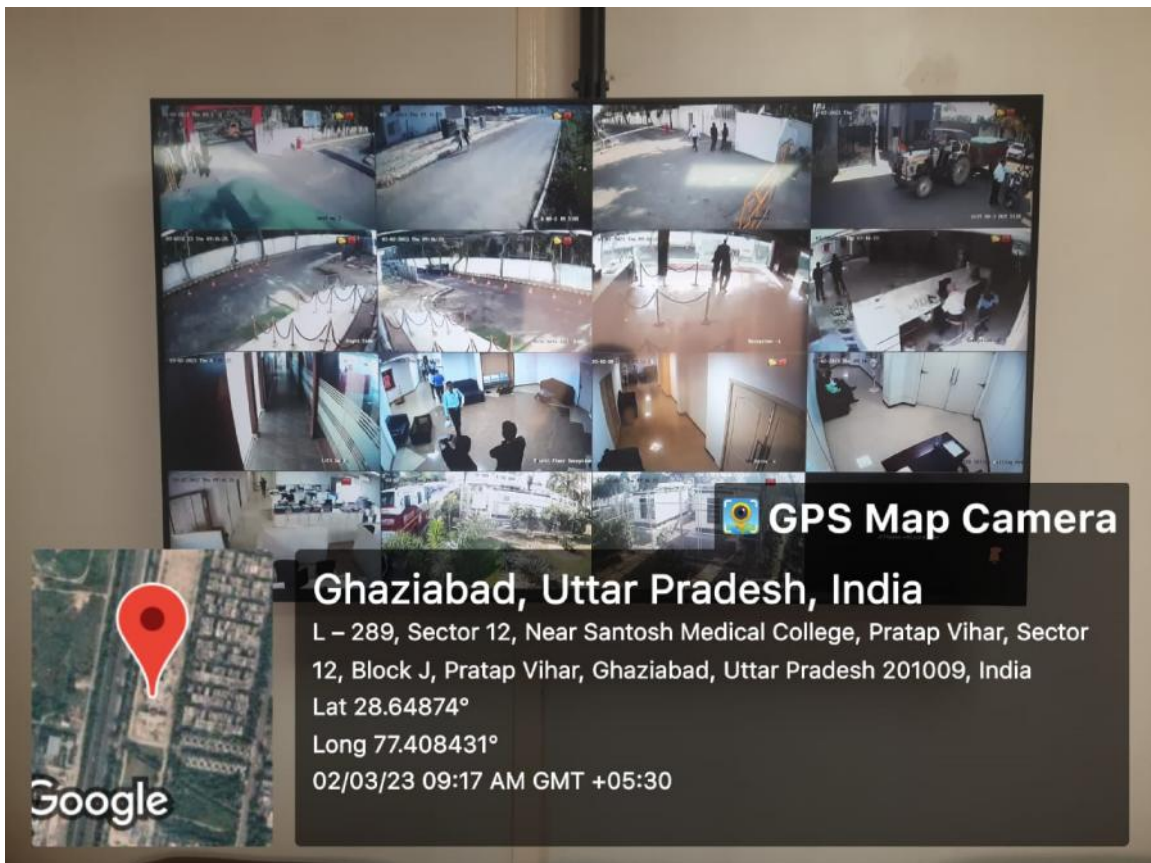
Lat 28.646764°

Long 77.40788°

12/03/23 03:09 PM GMT +05:30

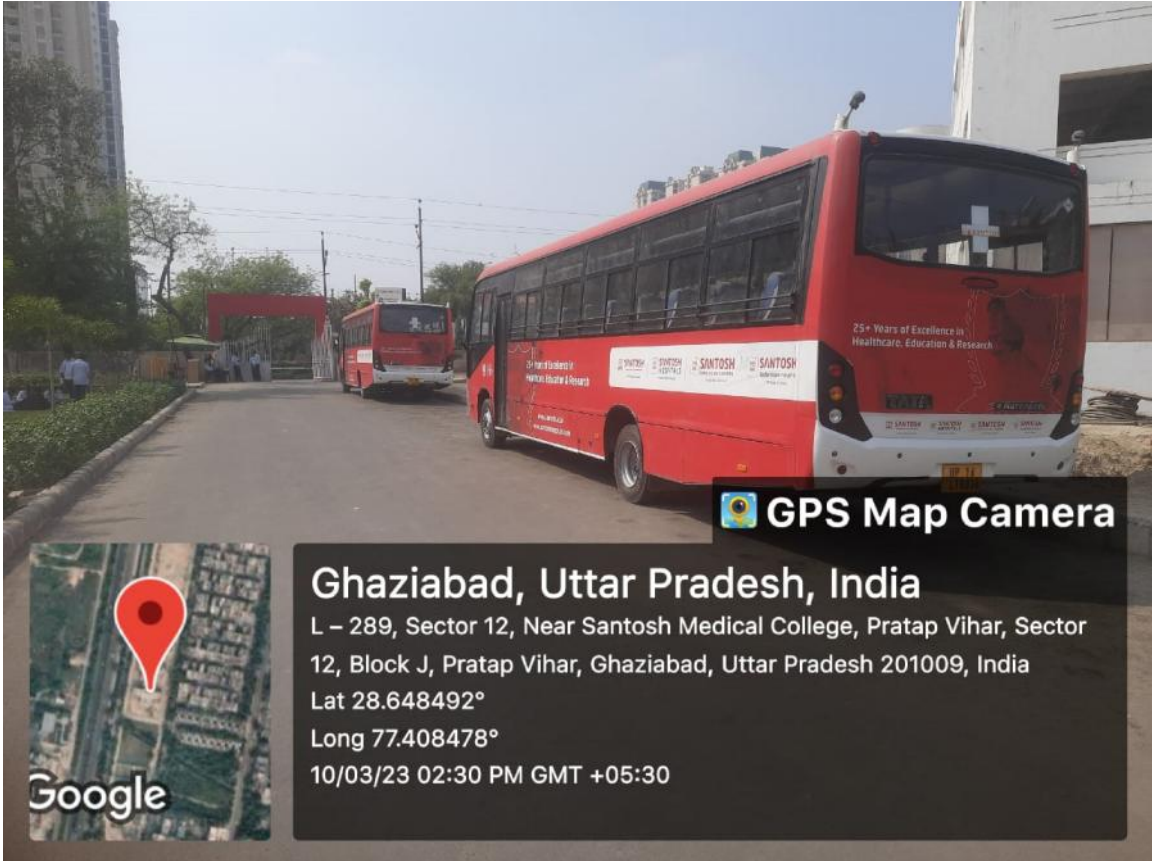
 Google

# CCTV





## BUSES



## ELECTRIC VEHICLE



## BANK ADJACENT TO BOYS HOSTEL



## POST OFFICE



## ATM FACILITY




## PHARMACY



## PARKING FACILITIES



## PARKING FACILITIES HOSPITAL



# BOYS COMMON ROOM



## GIRLS COMMON ROOM



## DAY CARE FACILITY



**Ghaziabad, Uttar Pradesh, India**

Shop No, 141, Ambedkar Rd, near Santosh Hospital,  
Prangarhi, Maliwara, Nehru Nagar, Ghaziabad, Uttar  
Pradesh 201001, India

Lat 28.669417°


Long 77.432543°

22/03/23 10:00 AM GMT +05:30

# OUTDOOR GYM



GPS Map Camera



Google

**Ghaziabad, Uttar Pradesh, India**

H323, Sector 12, Block H, Pratap Vihar, Ghaziabad, Uttar Pradesh 201009, India


Lat 28.648016°

Long 77.4089°

29/03/23 05:05 PM GMT +05:30



GPS Map Camera



Google

**Ghaziabad, Uttar Pradesh, India**

171, Sector 12, Block- K, Pratap Vihar, Ghaziabad, Uttar Pradesh 201009, India

Lat 28.64779°

Long 77.408373°

05/04/23 03:45 PM GMT +05:30



## FIRE SAFETY - GROUND FLOOR HOSPITAL



## TEMPLE AT HOSPITAL



Ghaziabad, UP, India


Dr Ambedkar Marg, Nehru Nagar 1,  
Ghaziabad, 201001, UP, India

Lat 28.669733, Long 77.432087

03/11/2023 10:01 AM GMT+05:30

Note : Captured by GPS Map Camera

# TEMPLE AT COLLEGE



# **SANTOSH**

**Deemed to be University**